

Wisconsin Valley Improvement Company

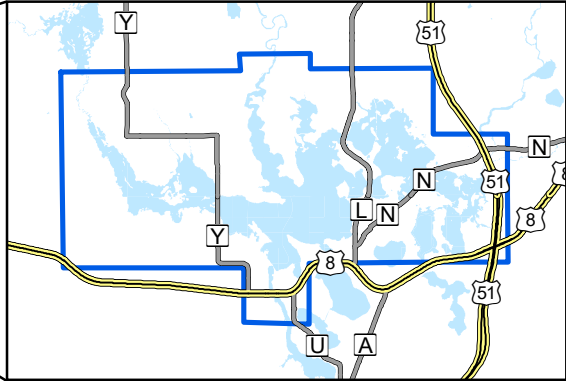
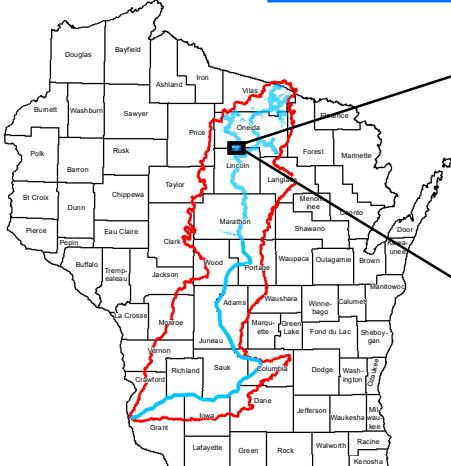
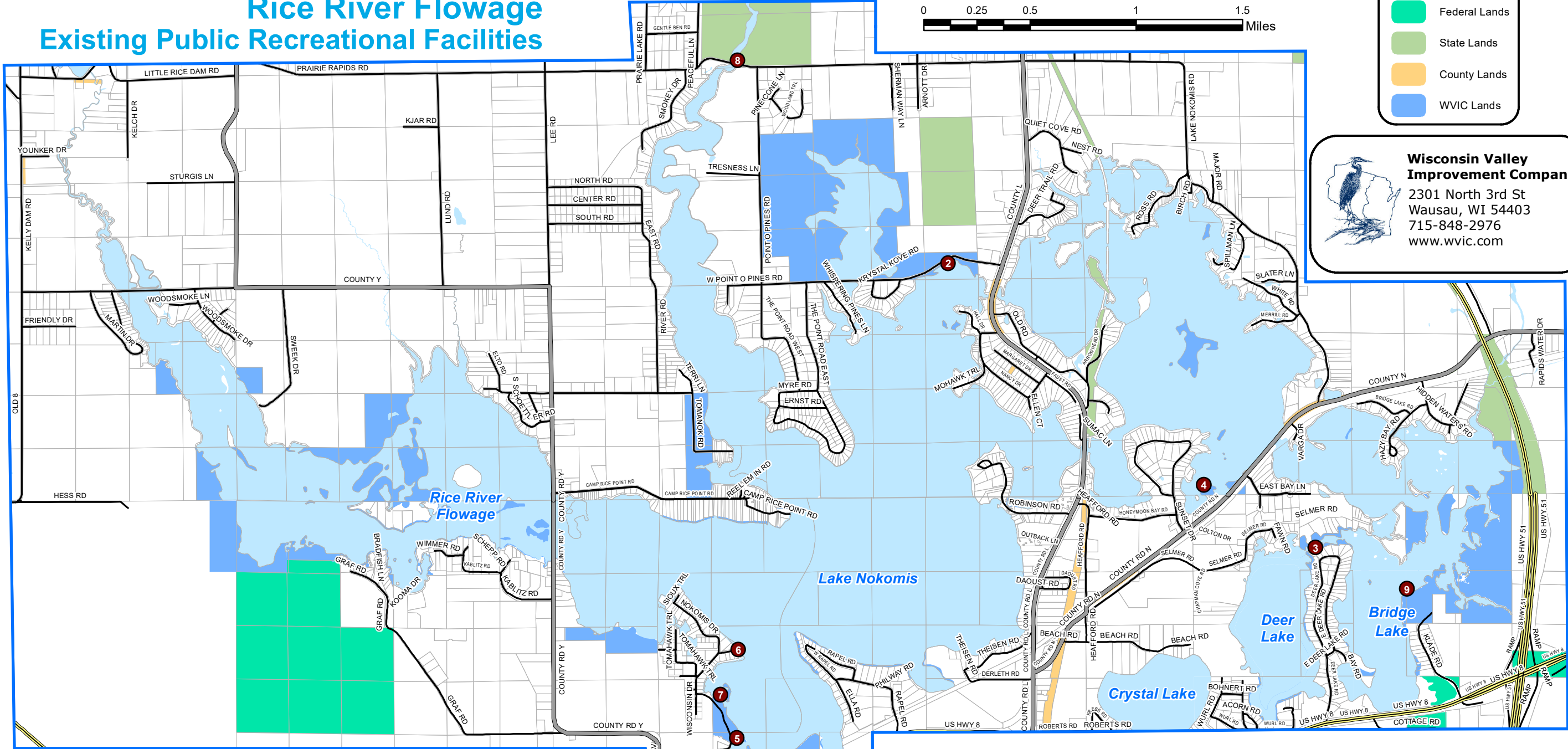
Rice River Flowage Existing Public Recreational Facilities



Legend

- Federal Lands
- State Lands
- County Lands
- WVIC Lands

Wisconsin Valley Improvement Company
 2301 North 3rd St
 Wausau, WI 54403
 715-848-2976
 www.wvic.com



WATER SURFACE AREA = 4,111 Acres
 TOTAL SHORELINE = 79.6 Miles

Prepared By The North Central Wisconsin Regional Planning Commission
 210 McClellan St., Wausau, WI 54403
 www.ncwrpc.org

Site Number	Boat Landing	Access	Restrooms	Picnic Area	Shore Fishing	Canoe Portage	Pier	Site Name
2		X			X			WVIC Point O' Pines Access
3	X						X	Town of Bradley Thoroughfare Landing
4	X		X	X			X	WVIC County N Landing
5		X			X	X		WVIC Rice (Bradley) Dam Access
6	X							Town of Bradley Cherokee Trail Access
7	X	X	X	X			X	WVIC Nokomis Drive Landing
8		X			X			Town of Nokomis Prairie Rapids Rd Access
9		X			X			WVIC Klade Road Access