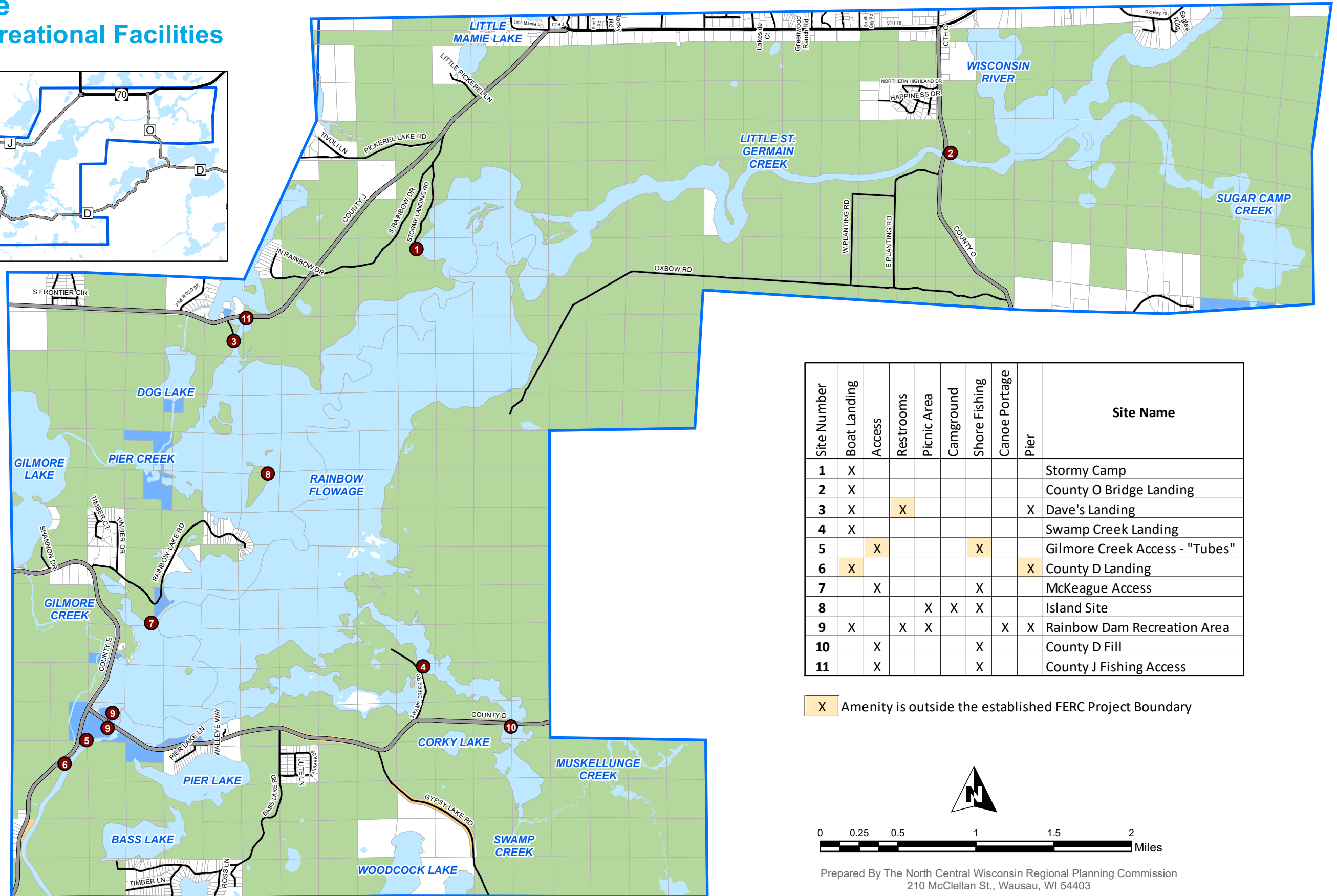
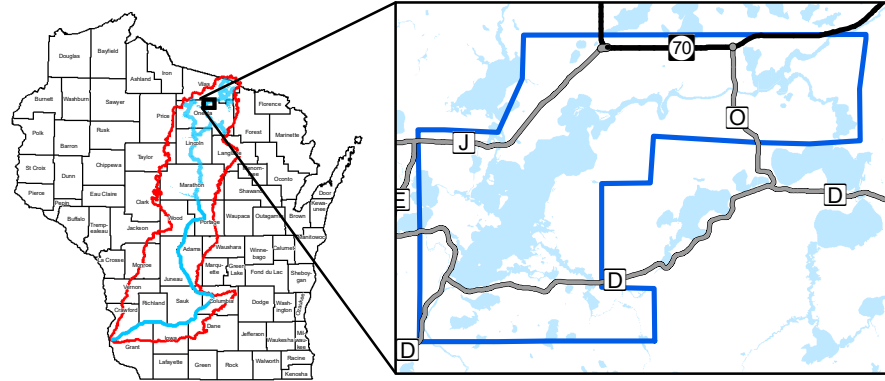


Wisconsin Valley Improvement Company

Rainbow Flowage Existing Public Recreational Facilities



Legend

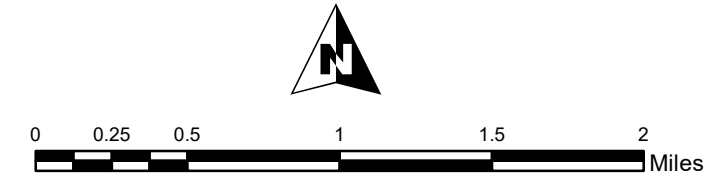
- Federal Lands
- State Lands
- County Lands
- WVIC Lands

Wisconsin Valley Improvement Company
 2301 North 3rd St
 Wausau, WI 54403
 715-848-2976
 www.wvic.com

WATER SURFACE AREA = 4,165 Acres
 TOTAL SHORELINE = 62.5 Miles

Site Number	Boat Landing	Access	Restrooms	Picnic Area	Campground	Shore Fishing	Canoe Portage	Pier	Site Name
1	X								Stormy Camp
2	X								County O Bridge Landing
3	X		X					X	Dave's Landing
4	X								Swamp Creek Landing
5		X				X			Gilmore Creek Access - "Tubes"
6	X							X	County D Landing
7		X				X			McKeague Access
8				X	X	X			Island Site
9	X		X	X			X	X	Rainbow Dam Recreation Area
10		X				X			County D Fill
11		X				X			County J Fishing Access

X Amenity is outside the established FERC Project Boundary



Prepared By The North Central Wisconsin Regional Planning Commission
 210 McClellan St., Wausau, WI 54403
 www.ncwrpc.org