

# Wisconsin Valley Improvement Company

## Minocqua South Existing Public Recreational Facilities

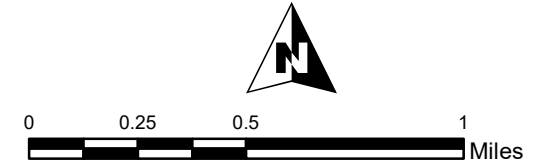
Total Minocqua Chain  
WATER SURFACE AREA = 6,069 Acres  
TOTAL SHORELINE = 76.5 Miles



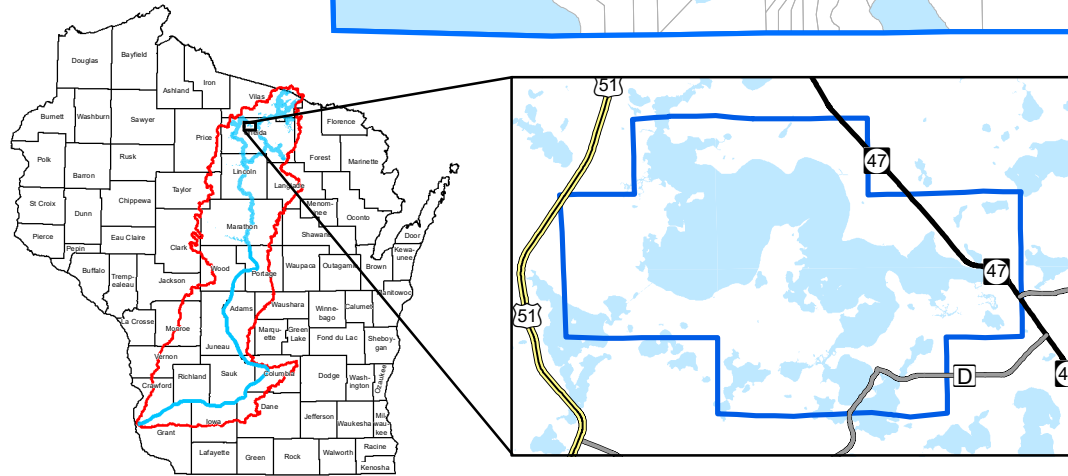
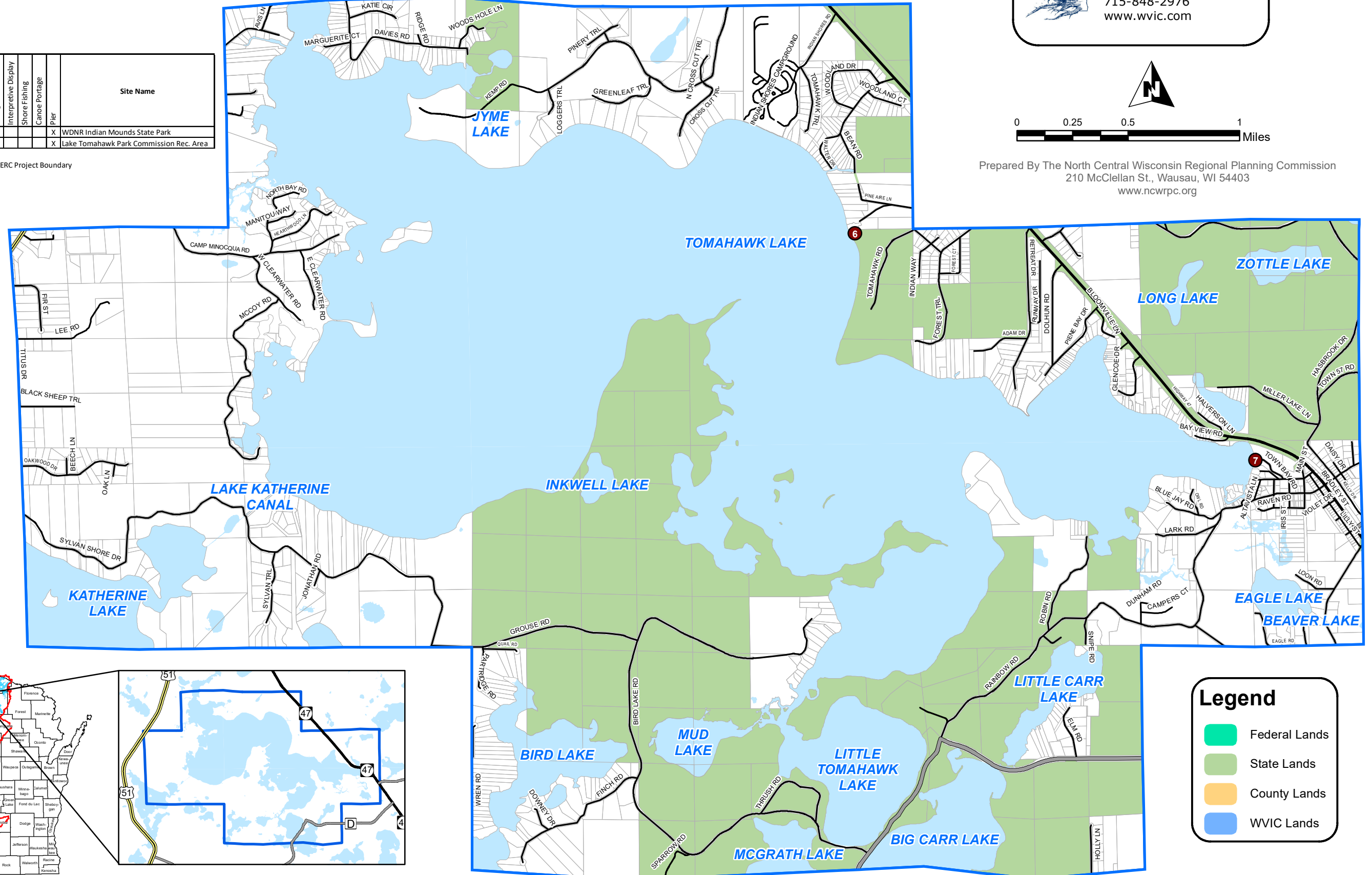
**Wisconsin Valley Improvement Company**  
2301 North 3rd St  
Wausau, WI 54403  
715-848-2976  
www.wvic.com

Site Number	Boat Landing	Access	Restrooms	Picnic Area	Playground	Swimming	Campground	Hiking Trail	Biking Trail	Interpretive Display	Shore Fishing	Canoe Portage	Pier	Site Name
6	X		X	X	X	X	X						X	WDNR Indian Mounds State Park
7	X		X	X									X	Lake Tomahawk Park Commission Rec. Area

X Amenity is outside the established FERC Project Boundary



Prepared By The North Central Wisconsin Regional Planning Commission  
210 McClellan St., Wausau, WI 54403  
www.ncwrpc.org



**Legend**

- Federal Lands
- State Lands
- County Lands
- WVIC Lands